
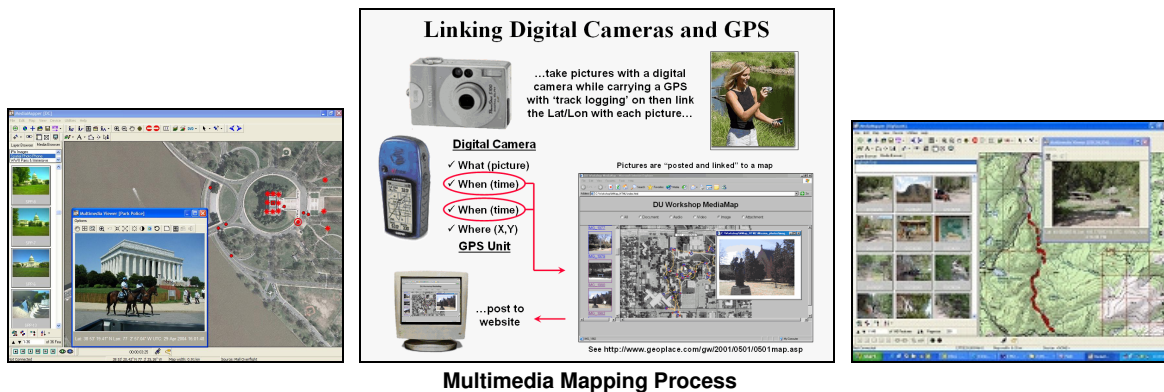


# Multimedia Mapping Workshop



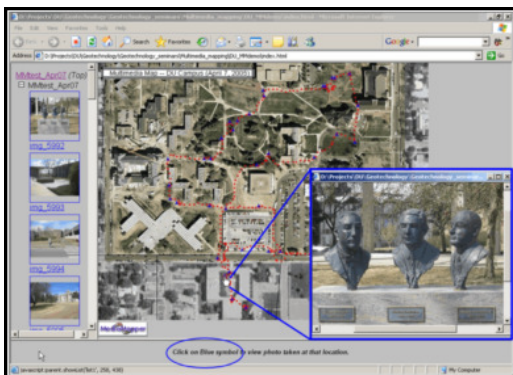
Association of American Geographers  
Great Plains - Rocky Mountain Division  
Annual Meeting – September 28-29, 2007



Presented by **Joseph K. Berry**  
Keck Scholar in Geosciences, University of Denver  
Email: [jkberry@du.edu](mailto:jkberry@du.edu) — Website: [www.innovativegis.com/basis/](http://www.innovativegis.com/basis/)

This workshop provides hands-on experience in creating interactive maps that automatically link a GPS track log coordinates and images. Clicking on a map pops-up the photo or video associated with a location. On the Internet, multimedia maps become alive with sights and sounds of locations, such as hiking trails, infrastructure assets, real estate offerings, schools and other facilities. MediaMapper™ software by Red Hen Systems is used in the workshop with reference to related software supporting ArcGIS and Google Earth.

(see [www.redhensystems.com](http://www.redhensystems.com), then select Products → Multimedia Mapping Software)



[<click here>](#)

for an online example  
of an Interactive Multimedia Map  
of the University of Denver Central Campus

[http://63.78.10.20/basis/DU/Geotechnology/DU\\_MMdemo/DU\\_MMdemo.htm](http://63.78.10.20/basis/DU/Geotechnology/DU_MMdemo/DU_MMdemo.htm)